
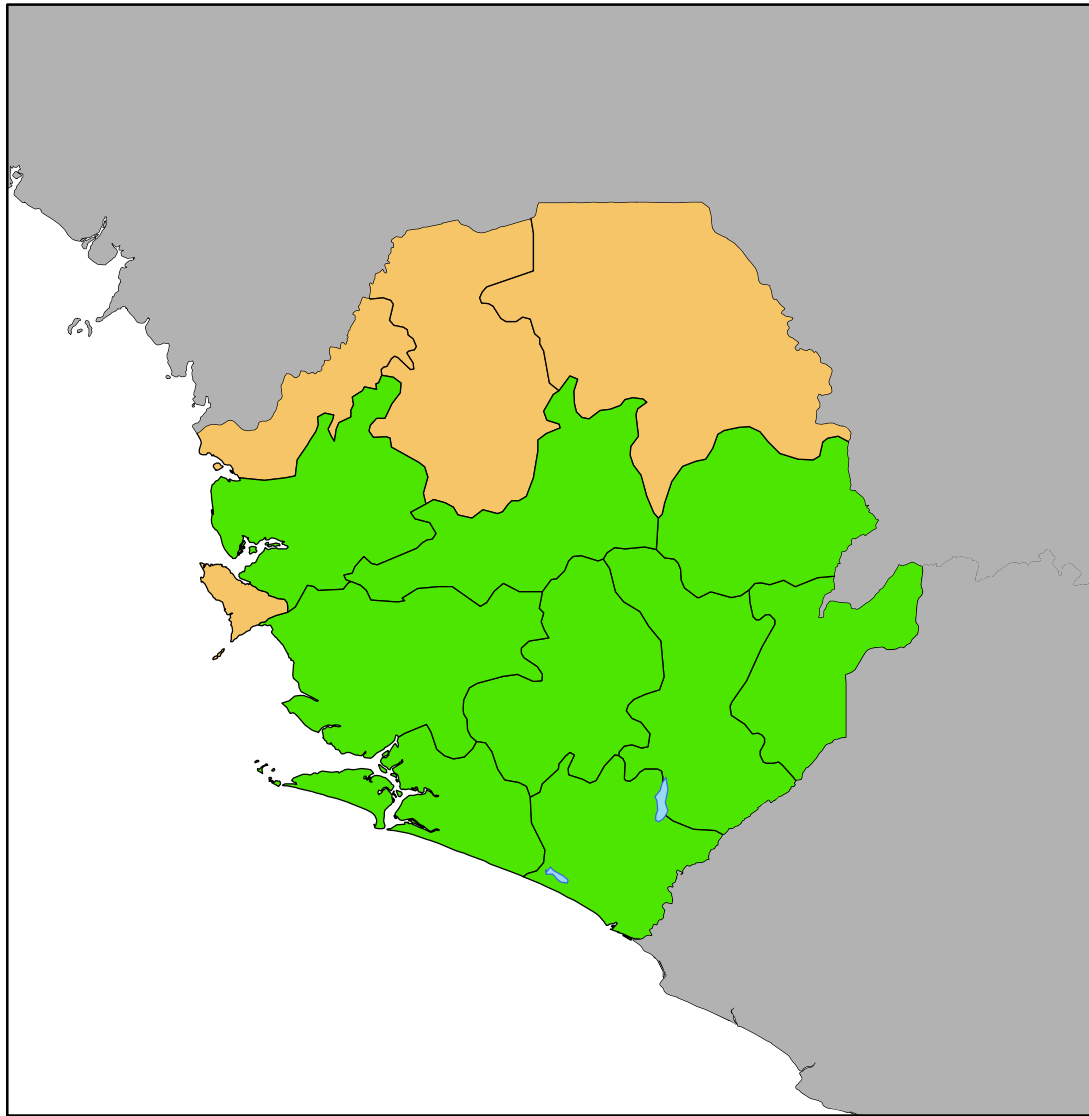
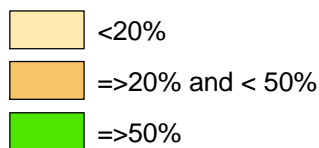


# STH Prevalence in Sierra Leone



## STH Prevalence



The STH prevalence map is based on large-scale, climate-based predictive maps for single STH species and represents the highest prevalence of any single STH species. Data source: Brooker, Clements & Bundy. 2006. *Advances in Parasitology* 62, 221-261. These maps help permit the estimation of the scale of the population at risk, and can help inform the design of control approaches. See the 'Step-by-Step Guide for Deworming' for further details.

Note that the map is only a prediction, useful for defining broad-scale patterns of infection. It is NOT suitable for developing a detailed treatment plan at the district level. Existing data based on searches of the published literature and grey literature also exist and will shortly be uploaded as maps, and will inform this planning